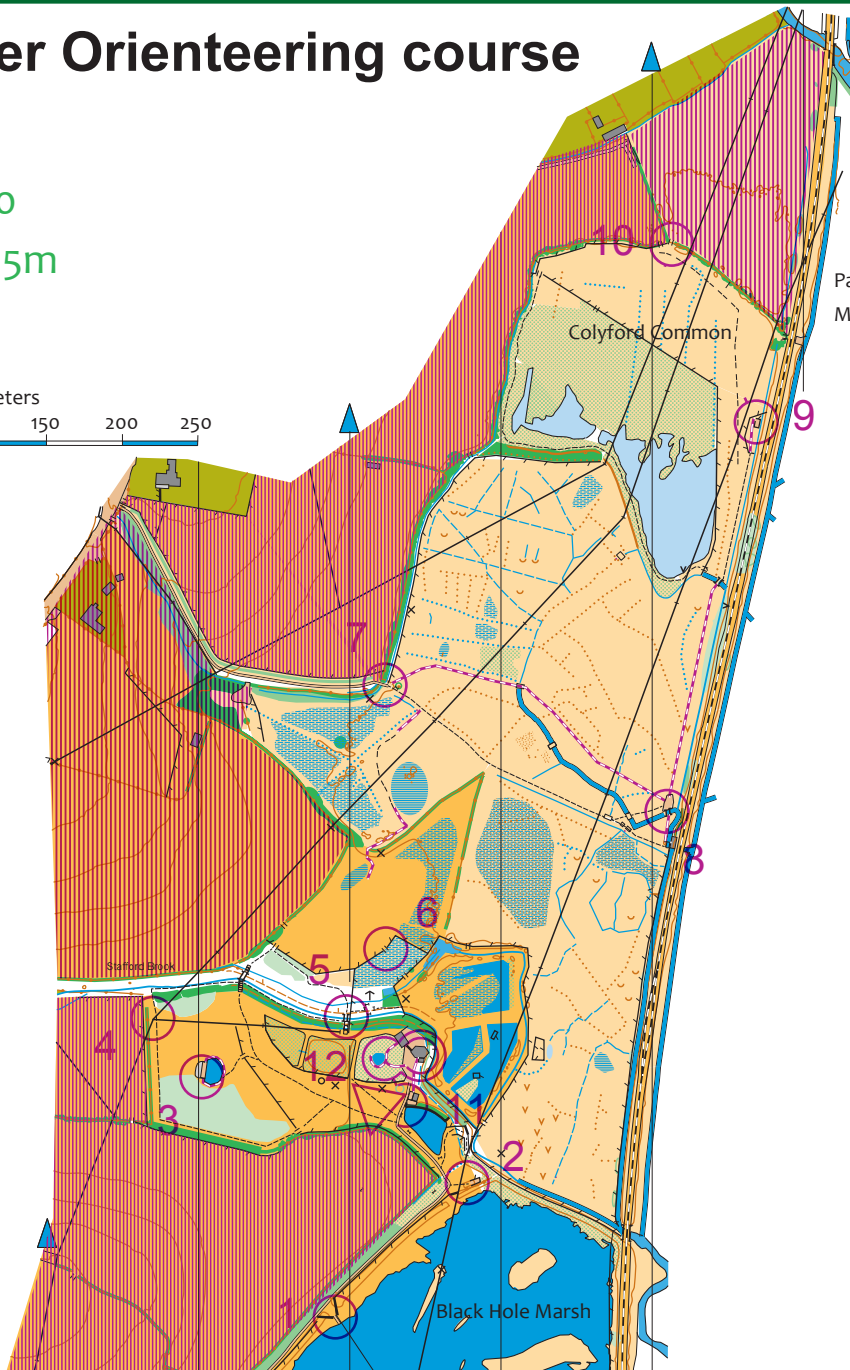

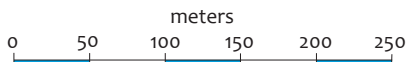


Kingfisher Orienteering course

2.1km

Scale 1:5000

Contours 2.5m



- Contours, form lines. slope lines
- Pit, depression
- Earth bank
- Earth wall
- Gully, small Gully
- Impassable Water course, bridge
- Passable water course, footbridge
- Minor water course, narrow marsh
- Spring, cattle trough
- Large Tree, small tree
- Hedge
- Crossing point, gate
- Road, track
- Path, indistinct path
- Board walk
- Tram track
- Power cables, pylon
- Nest boxes, feeding rack, seat
- High fence, fence
- Building, canopy
- Viewing platform

- Open run
- Rough open
- Open forest
- Slow run forest
- Forest difficult to run
- Forest very difficult to run
- Marsh, indistinct marsh
- Reed beds
- Impassable water
- Passable water
- Broken ground difficult to walk
- Settlement
- Out of bounds

All controls			
Kingfisher 2	2.1 km		
1	34		Boardwalk
2	47		Platform
3	41		Shelter
4	33		Pole
5	39		Bridge

6	43			Gateway	
7	31			Gateway	
8	40			Gateway	
9	44			Platform	
10	38			Gateway	
11	35			Wood cliff	
12	32			Seat	

20 m

Safety
 Site liable to flooding especially on highest tides
 The tram track is out of bounds
 Only cross fences at pedestrian gates
 Be aware of cattle on Colyford Common during summer months

Survey and Cartography March 2015 by Erik Peckett
 Based upon the Ordnance Survey mapping with the permission of the Controller of Her Majesty's Stationery Office. Crown Copyright. License No. 100023746
 Copyright printed map East Devon Council 2015 ©
 Seaton Cemetery is at SX 324091

Haven Maps 290
 Erik Peckett, The Haven, Gabwell Lane,
 Stoke in Teignhead, Newton Abbot
 TQ12 4QN Tel. 01803 311704